









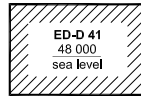
# 0.5 Legend

## Nav aids and Routes

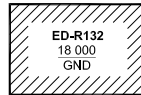
-  TACAN
-  VORTAC
-  VOR
-  DME
-  VOR/DME
- TR1 — ATS Route
- ▲ Compulsory Reporting Point
- △ On Request Reporting Point

## Miscellaneous

-  Runway
-  Flight Information Region (FIR)
-  Border Line



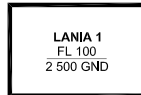
Danger Area



Restricted Area



TRA  
(Temporary Reserved Airspace)



LANIA  
(Low Altitude Night Intercept Area)  
ADEXA  
(Air Defence Exercise Area)



HIRTA (Transmitter)  
(High Intensity Transmission Area)

## Air Refuelling Anchors

