MIPS
INSTRUMENT APPROACH CHART

AD ELEV 187

NDB/DME RWY 08
WUNSTORF (ETNW)

BREMEN RADAR		WUNSTORF RADAR			WUNSTORF TWR	
259.725	131.325	389.400	142.500	123.300	282.000	138.600

NDB/DME	APP COURSE	FAF ALT	Descent GR	MDA	TDZE	ALS-Length	LDA
WUN 419/CH95Y	080°	1900	5.2%	**650**	173	UNKNOWN	6157

NOTE:
a) NO TURN BEFORE MAPt.
b) TIMING NOT AUTHORIZED FOR DEFINING MAPt.

IAF
52°26.78'N
009°19.28'E

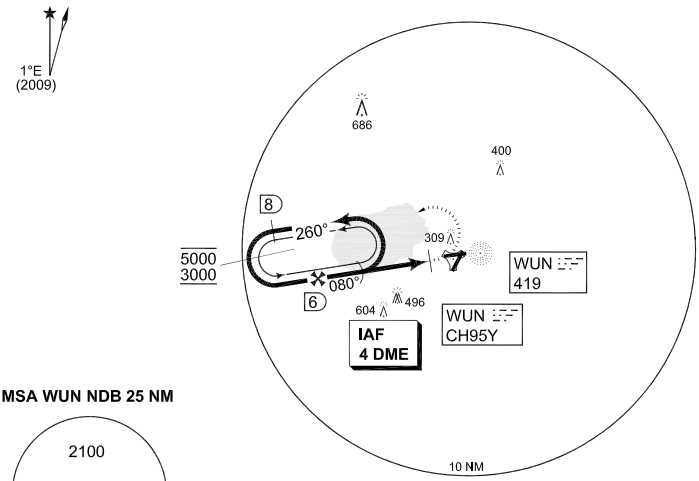

MSA WUN NDB 25 NM

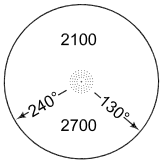

EMERG SAFE ALT 100 NM 6100

TA 5000

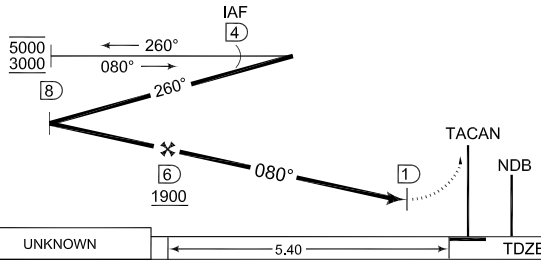

MISSED APPROACH
At MAPt climb and turn left to NDB/DME 08 holding point.

CATEGORY	A	B	C	D	E
NDB/DME 08	**650** - 0.8 477 (500-0.8/1.6)				
CIRCLING	**680** - 1.6 493 (500-1.6)	**800** - 1.6 613 (700-1.6)			

CHANGE: OBST (20/12)

AFSBw 08 MAR 2012

NDB/DME RWY 08

52°27.44'N
009°25.63'E

WUNSTORF (ETNW)